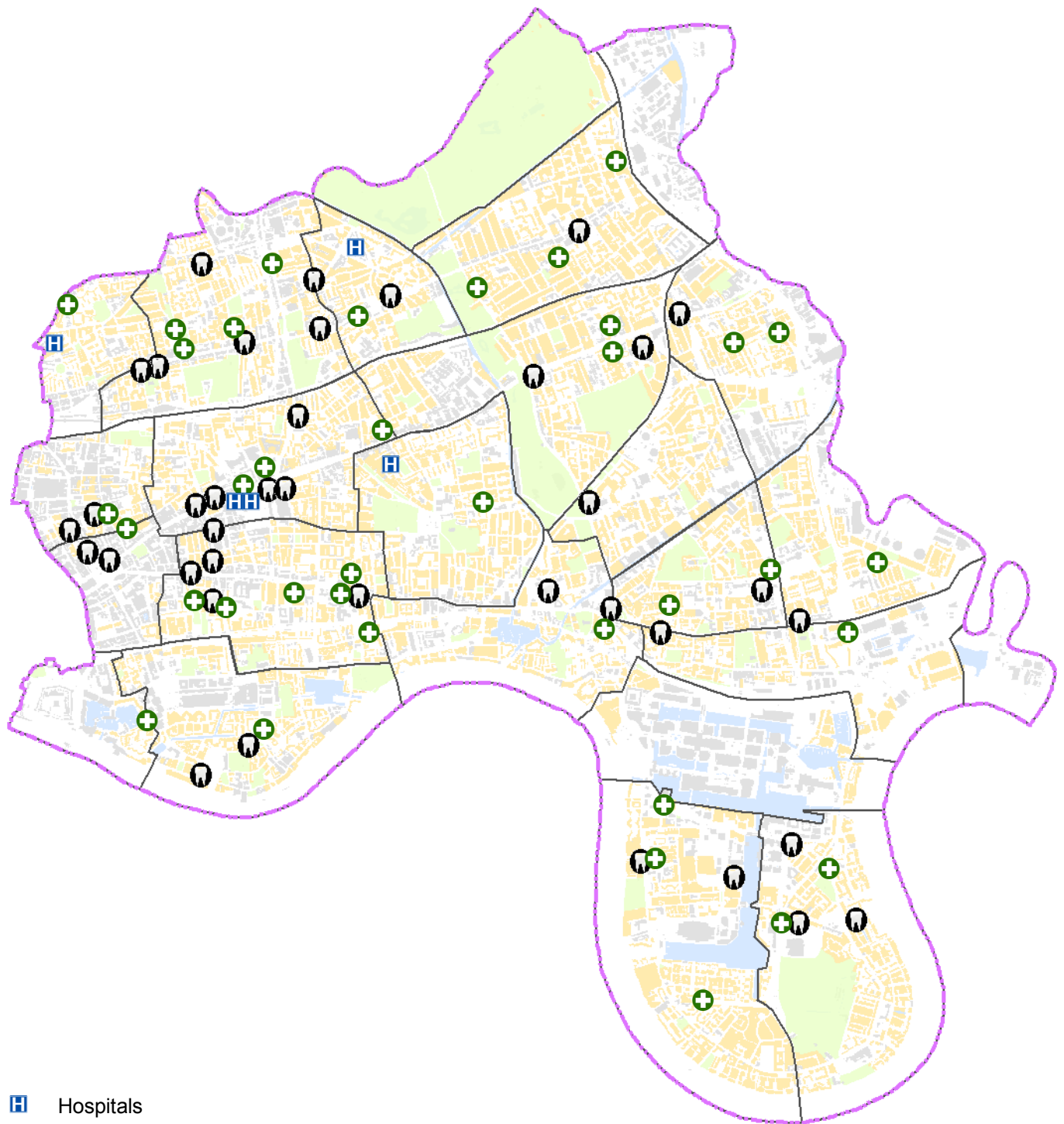










Map 9



-  Hospitals
-  Doctors
-  Dentists
-  Tower Hamlets borough boundary
-  Locality boundary
-  Residential
-  Parks and Open Spaces

0 250 500 1,000 1,500 2,000
Metres

Produced by GIS Development & Renewal, Tower Hamlets

Scale: 1:35,000 @ A4 

This map is based upon Ordnance Survey material with the permission of Ordnance Survey on behalf of the Controller of Her Majesty's Stationery Office © Crown copyright. Unauthorised reproduction infringes Crown copyright and may lead to prosecution or civil proceedings.
London Borough of Tower Hamlets 100019288, 2010.